

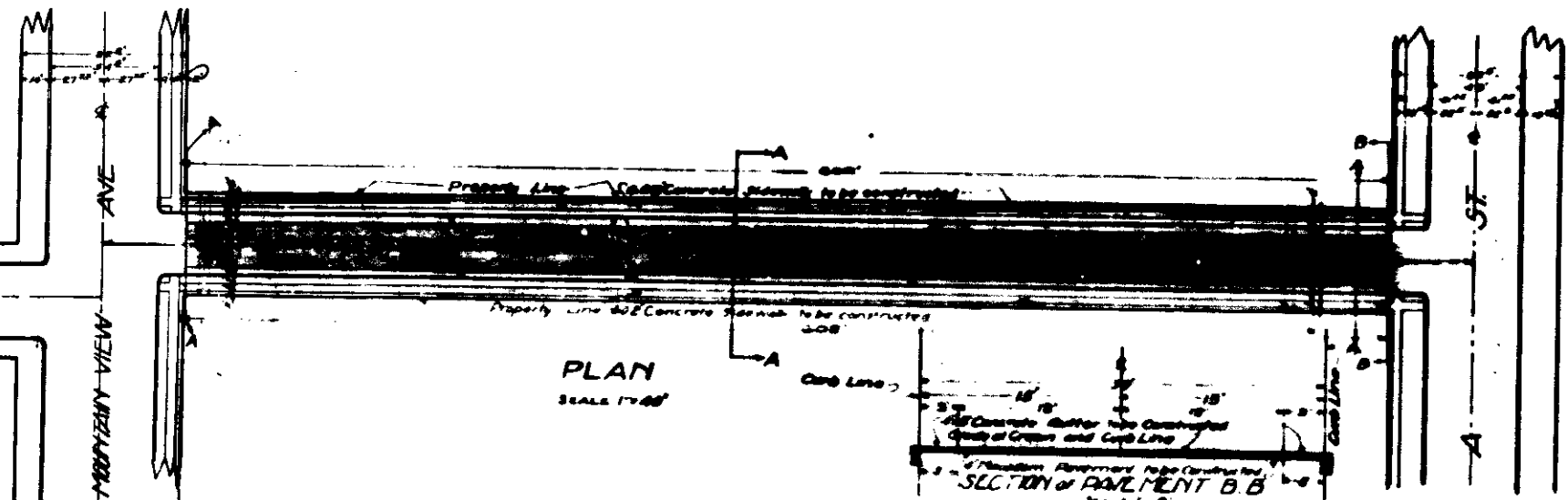
PLAN NO 087
FOR THE IMPROVEMENT OF
MAGNOLIA AVENUE
BETWEEN
A ST. AND MOUNTAIN VIEW AVE.
IN THE
CITY OF SAN BERNARDINO.

March 25 - 1938 C. Johnson
City Engineer

LEGEND


"or in" means inch or inches
"or ft" means feet or feet
St means Street
Ave means Avenue
E. L. means Elevation
178 means Number
C means Center Line
Concrete Sidewalk to be constructed shown thus [Symbol] in Section thus [Symbol]
Concrete Curb to be constructed shown thus [Symbol] in Section thus [Symbol]
Concrete Gutter to be constructed shown thus [Symbol] in Section thus [Symbol]
Macadam Pavement to be constructed shown thus [Symbol] in Section thus [Symbol]

FILED
MAY 2 1938
CITY ENGINEER




PLAN
SCALE 1/4\"/>

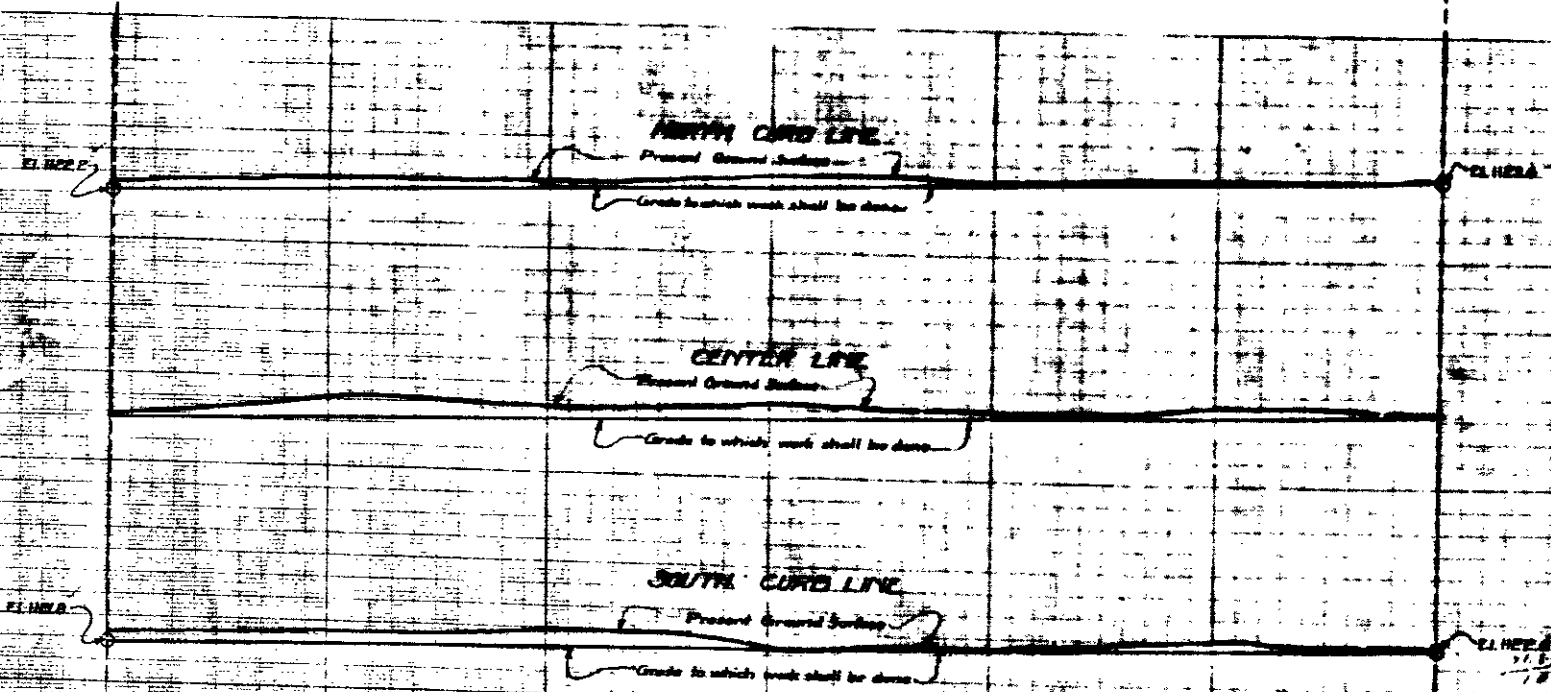
SECTION OF PAVEMENT B B
SCALE 1/4\"/>



SECTION OF SIDEWALK AND CURB
SCALE 1/2\"/>



SECTION OF PAVEMENT A A
SCALE 1/4\"/>



PROFILE
Horizontal Scale 1/4\"/>

Black line shows present Ground Surface
Red line shows Grade to which work shall be done

Title of Magnolia Ave. to City of San Bernardino
Acquired by deed No 115 Recorded in Book 872
Page 389 of Deeds, Records of San Bernardino
County, California.


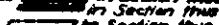






Grades of Magnolia Ave. established by Ordinance No 1045, 2/27/1936.

Plan adopted April 6, 1938.

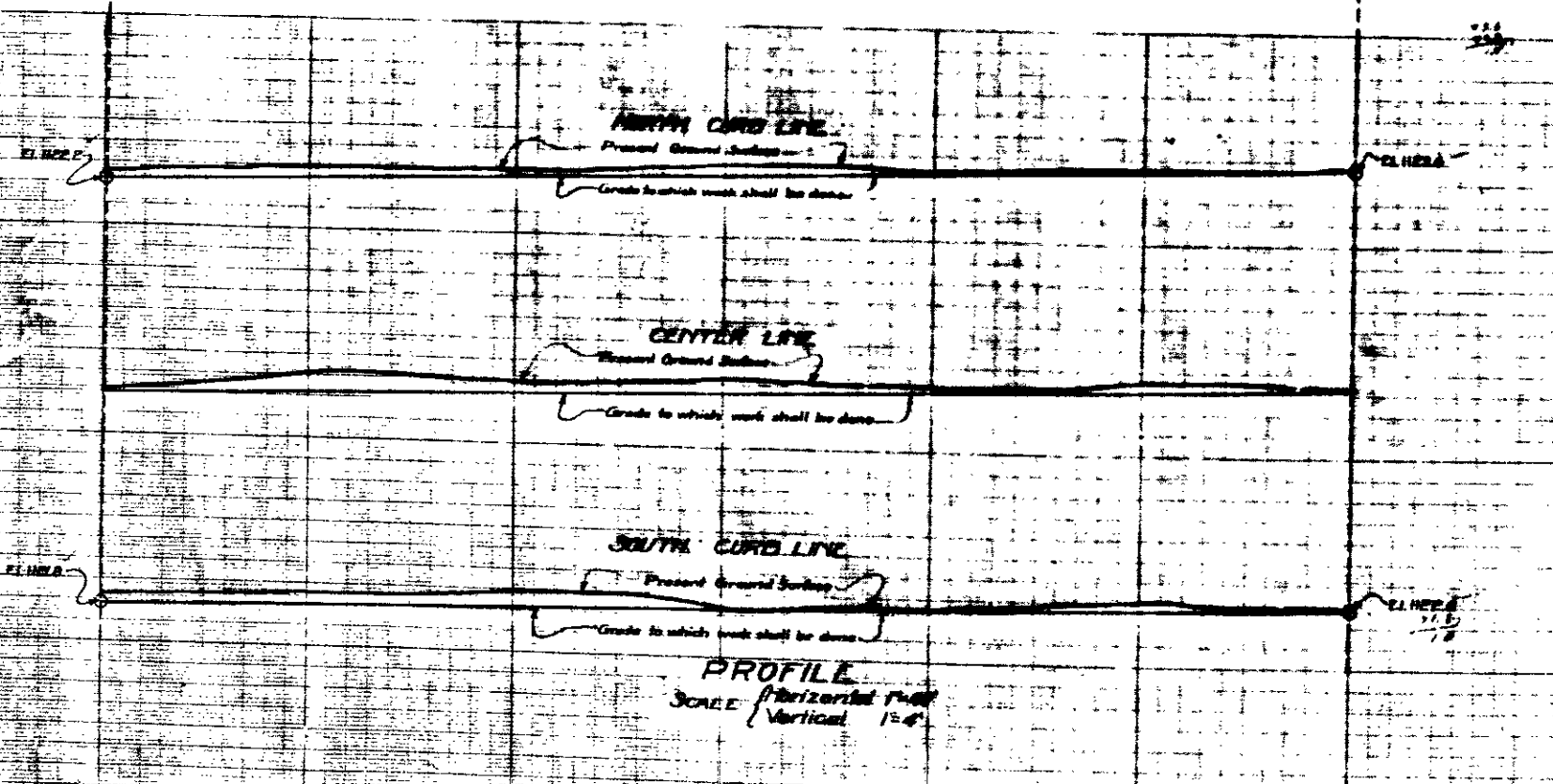
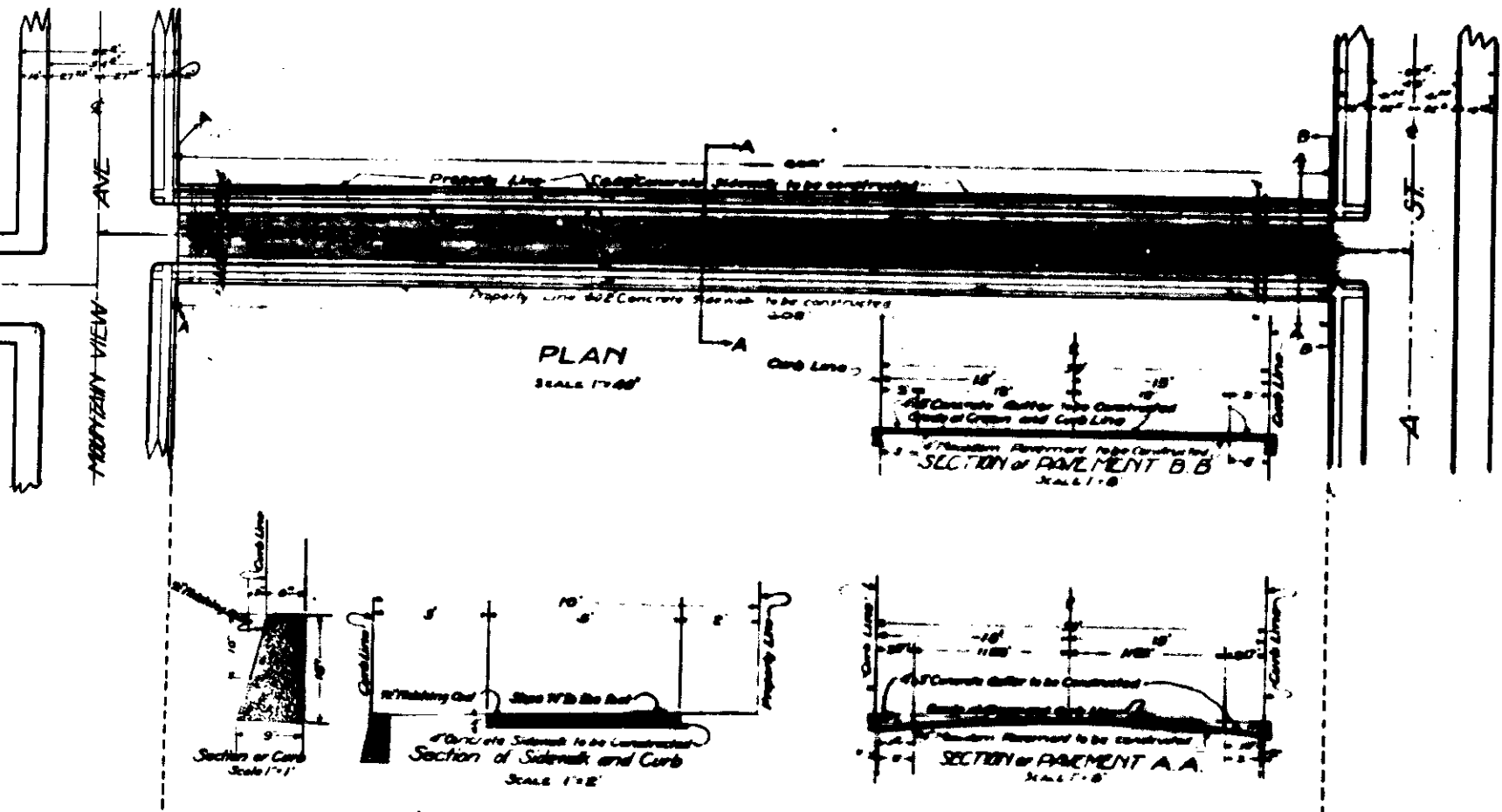
All elevations shown in this diagram are in feet and are
above a plane which is 1045.278 feet below the
City Bench Mark established by Ordinance No 383
of the City of San Bernardino, California.

PLAN NO 087
 FOR THE IMPROVEMENT OF
MAGNOLIA AVENUE
 BETWEEN
A ST. AND MOUNTAIN VIEW AVE.
 IN THE
CITY OF SAN BERNARDINO.

March 25-1928 C. Johnson
 City Engineer

LEGEND
 "or in" means inch or inches
 "or ft" means feet or feet
 St means Street
 Ave means Avenue
 E.L. means Elevation
 # means Number
 & means Center Line
 Concrete Sidewalk to be constructed shown thus  in Section thus 
 Concrete Curb to be constructed shown thus  in Section thus 
 Concrete Curb to be constructed shown thus  in Section thus 
 Mosaic Pavement to be constructed shown thus  in Section thus 

FILED
 MAR 27 1928
 City Engineer



Block here shown present Ground Surface
 Red line show Grade to which work shall be done

Title of Magnolia Ave. to City of San Bernardino
 Acquired by deed No 115 Recorded in Book 872
 Page 389 of Deeds, Records of San Bernardino
 County, California.

Grades of Magnolia Ave. established by Ordinance No 1045, 11/27/1926.

Plan adopted April 6, 1928.

All elevations shown in this diagram are in feet and are
 above a plane which is 1045.278 feet below the
 City Bench Mark established by Ordinance No 385
 of the City of San Bernardino, California.